


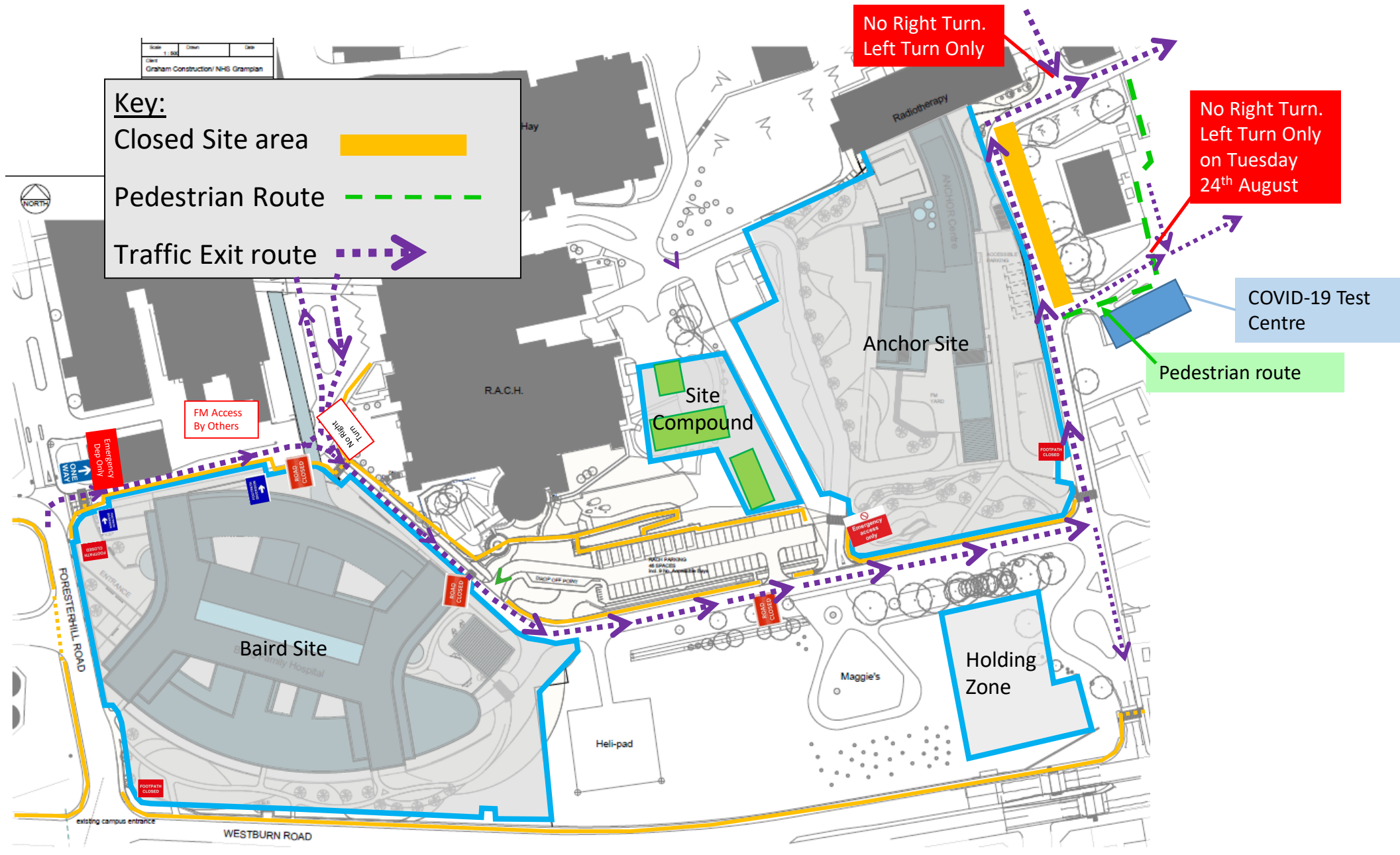


Scale 1:500  
Client Graham Construction/ NHS Grampian

**Key:**  
Closed Site area   
Pedestrian Route   
Traffic Exit route 



No Right Turn.  
Left Turn Only

No Right Turn.  
Left Turn Only  
on Tuesday  
24th August

COVID-19 Test  
Centre

Pedestrian route

FM Access  
By Others

No Right  
Turn

Emergency  
access  
only

Emergency  
Dep Only

ROAD  
CLOSED

ROAD  
CLOSED

ROAD  
CLOSED

ROAD  
CLOSED

FOOTPATH  
CLOSED

FOOTPATH  
CLOSED

existing campus entrance

WESTBURN ROAD



FORESTERHILL ROAD

Baird Site

Site  
Compound

Anchor Site

Holding  
Zone

Radiotherapy

R.A.C.H.

Heli-pad

Maggie's

COVID-19 Test  
Centre


Pedestrian route

**Key:**

Closed Site area

Pedestrian Route

Traffic Exit route



FORESTERHILL ROAD

Baird Site

Site  
Compound

Anchor Site

Holding  
Zone

Radiotherapy

R.A.C.H.

Heli-pad

Maggie's

COVID-19 Test  
Centre


Pedestrian route

**Key:**

Closed Site area

Pedestrian Route

Traffic Exit route



FORESTERHILL ROAD

Baird Site

Site  
Compound

Anchor Site

Holding  
Zone

Radiotherapy

R.A.C.H.

Heli-pad

Maggie's

COVID-19 Test  
Centre


Pedestrian route

**Key:**

Closed Site area

Pedestrian Route

Traffic Exit route



FORESTERHILL ROAD

Baird Site

Site  
Compound

Anchor Site

Holding  
Zone

Radiotherapy

R.A.C.H.

Heli-pad

Maggie's

COVID-19 Test  
Centre


Pedestrian route

**Key:**

Closed Site area

Pedestrian Route

Traffic Exit route



FORESTERHILL ROAD

Baird Site

Site  
Compound

Anchor Site

Holding  
Zone

Radiotherapy

R.A.C.H.

Heli-pad

Maggie's

COVID-19 Test  
Centre

Pedestrian route